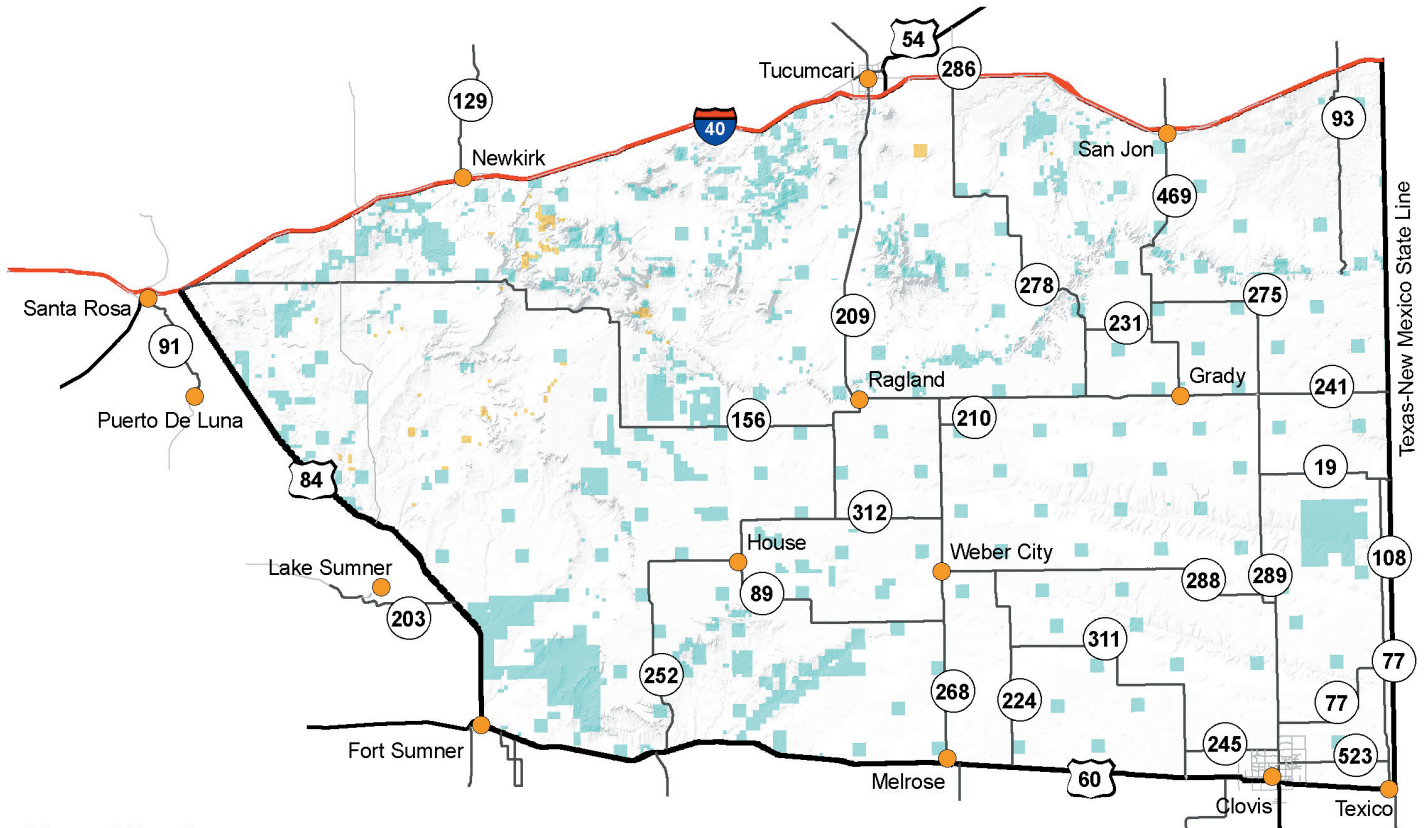
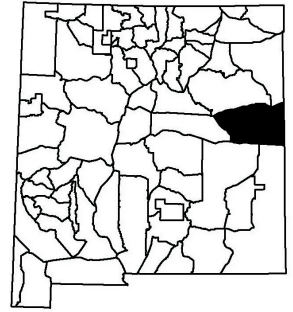




Providing New Mexico and its wildlife




**Year-round  
Excellent  
Services**

# Game Management Unit 40



## New Mexico

### Surface Ownership

-  Bureau of Land Management
-  Private
-  State

**GMU 40:** Beginning at the junction of US 84 and I-40 east of Santa Rosa and running east along I-40 to the NM/TX state line, then south along the state line to its intersection with US 84, then west and north along US 84 to its junction with I-40.

#### Maps for GMU 40

**BLM Maps:** Clovis Quad, Conchas Lake Quad, Fort Sumner Quad, Santa Rosa Quad, Caprock Quad, and Tucumcari Quad.

These and other maps may be found at NM Public Lands Information Center, (877) 851-8946, or visit <http://plmcenter.org/NM/>.